

FLOOD HAZARD INFORMATION

SEE FIS REPORT FOR DETAILED LEGEND AND INDEX MAP FOR FIRM PANEL LAYOUT
 THE INFORMATION DEPICTED ON THIS MAP AND SUPPORTING
 DOCUMENTATION ARE ALSO AVAILABLE IN DIGITAL FORMAT AT
[HTTPS://MSC.FEMA.GOV](https://MSC.FEMA.GOV)

- SPECIAL FLOOD HAZARD AREAS**
 - Without Base Flood Elevation (BFE) Zone A, V, A99
 - With BFE or Depth Zone AE, AO, AH, VE, AR
 - Regulatory Floodway
 - 0.2% Annual Chance Flood Hazard, Areas of 1% annual chance flood with average depth less than one foot or with drainage areas of less than one square mile Zone X
 - Future Conditions 1% Annual Chance Flood Hazard Zone X
 - Area with Reduced Flood Risk due to Levee See Notes, Zone X
 - Area with Flood Risk due to Levee Zone D
- OTHER AREAS OF FLOOD HAZARD**
 - NO SCREEN Area of Minimal Flood Hazard Zone X
 - Area of Undetermined Flood Hazard Zone D
- OTHER AREAS**
 - Channel, Culvert, or Storm Sewer
 - Levee, Dike, or Floodwall
- GENERAL STRUCTURES**
 - Cross Sections with 1% Annual Chance Water Surface Elevation
 - Coastal Transect
 - Coastal Transect Baseline
 - Profile Baseline
 - Hydrographic Feature
 - Base Flood Elevation Line (BFE)
- OTHER FEATURES**
 - Limit of Study
 - Jurisdiction Boundary

NOTES TO USERS

For information and questions about this Flood Insurance Rate Map (FIRM), available products associated with this FIRM, including historic versions, the current map date for each FIRM panel, how to order products, or the National Flood Insurance Program (NFIP) in general, please call the FEMA Mapping and Insurance Exchange at 1-877-FEMA-MAP (1-877-338-2627) or visit the FEMA Flood Map Service Center website at <https://msc.fema.gov>. Available products may include previously issued Letters of Map Change, a Flood Insurance Study Report, and/or digital versions of this map. Many of these products can be ordered or obtained directly from the website.

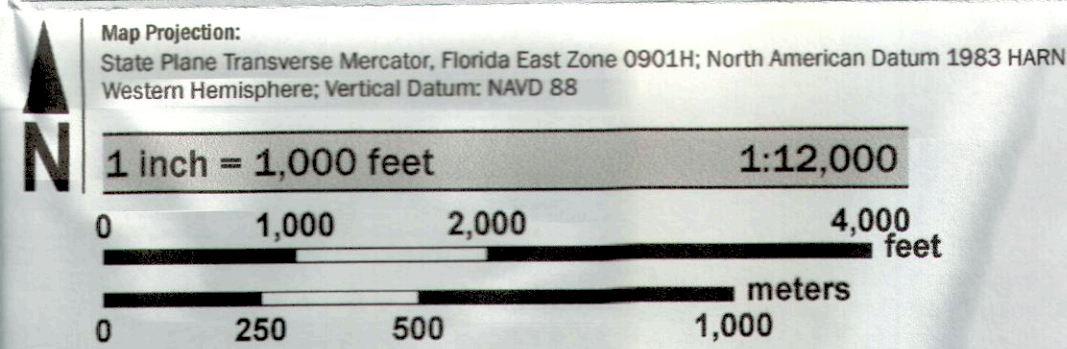
Communities annexing land on adjacent FIRM panels must obtain a current copy of the adjacent panel as well as the current FIRM index. These may be ordered directly from the Flood Map Service Center at the number listed above.

To determine if flood insurance is available in this community, contact your insurance agent or call the National Flood Insurance Program at 1-800-638-6620.


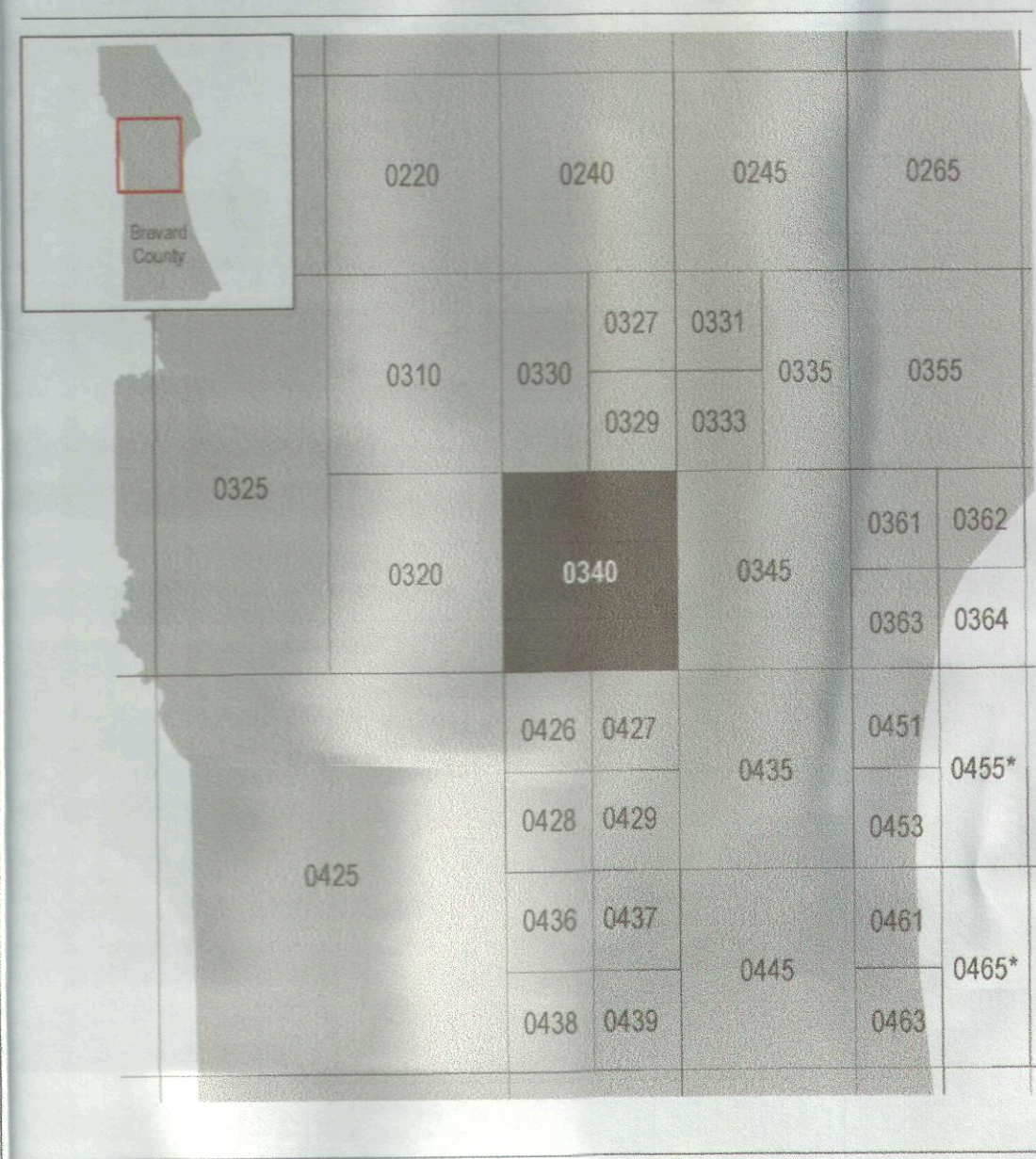
For community and countywide map dates refer to the Flood Insurance Study Report for this jurisdiction.

Base map information shown on this FIRM was provided in digital format by the Brevard County Property Appraiser, dated 2014 and 2017; the Florida Department of Transportation, dated 2015; the U.S. Census Bureau, dated 2010; the U.S. Department of Agriculture, dated 2015; and the U.S. Fish and Wildlife Service, dated 2017.

SCALE



PANEL LOCATOR



**NATIONAL FLOOD INSURANCE PROGRAM
 FLOOD INSURANCE RATE MAP**

**BREVARD COUNTY,
 FLORIDA**
 and Incorporated Areas
 PANEL 340 of 825



COMMUNITY	NUMBER	PANEL	SUFFIX
BREVARD COUNTY	125092	0340	H
CAPE CANAVERAL PORT AUTHORITY	120619	0340	H
COCOA, CITY OF	120020	0340	H

VERSION NUMBER
 2.3.3.2
 MAP NUMBER
 12009C0340H
 MAP REVISED
 JANUARY 29, 2021